

Geese on the Go

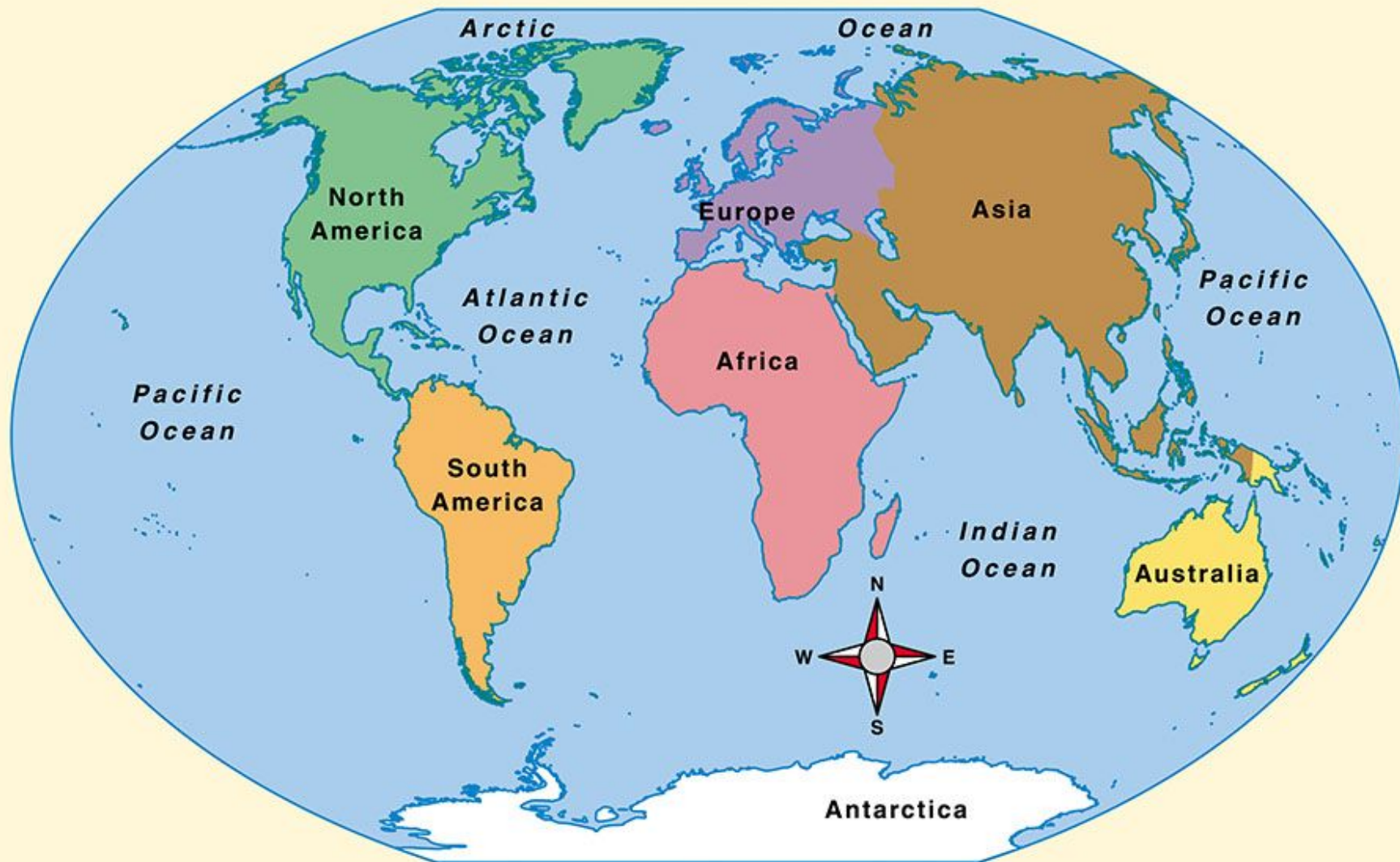
*Where do geese fly
in the spring?
The geese fly north
when little birds sing.*

*Why don't the geese fly
to the west?
I'm not sure.
What's your guess?*

*Do the geese fly east
in the fall?
No, the geese don't do
that at all.*

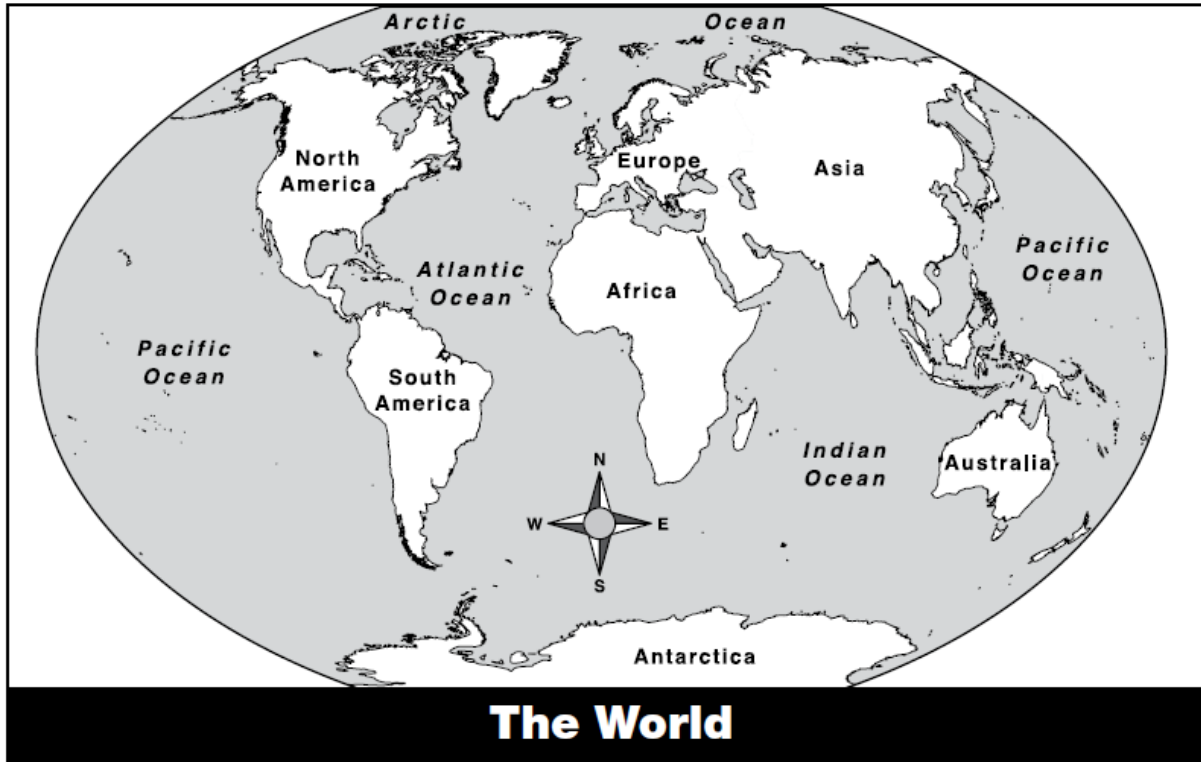
*Where do the geese fly
when it snows?
The geese head south
when the cold wind blows.*



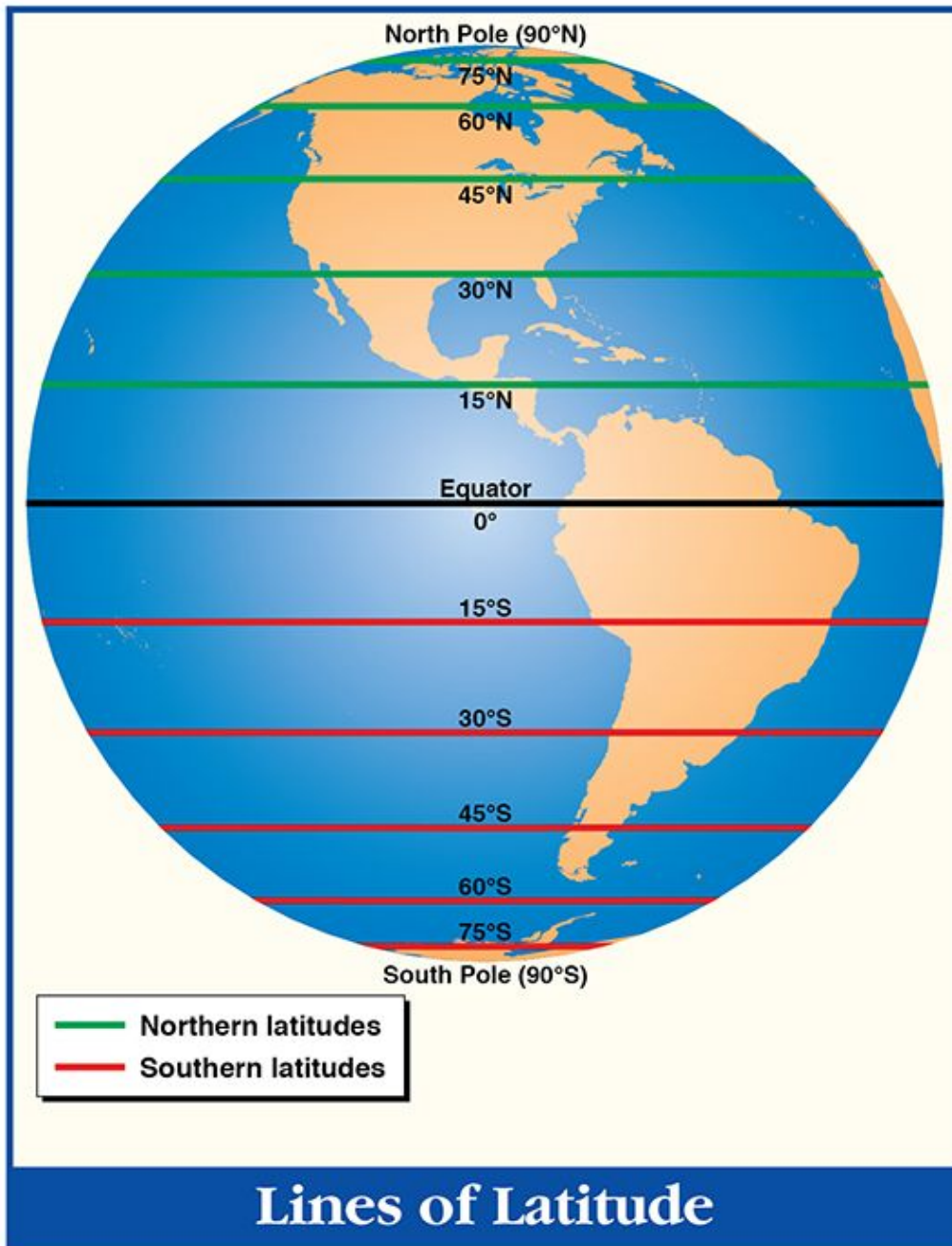


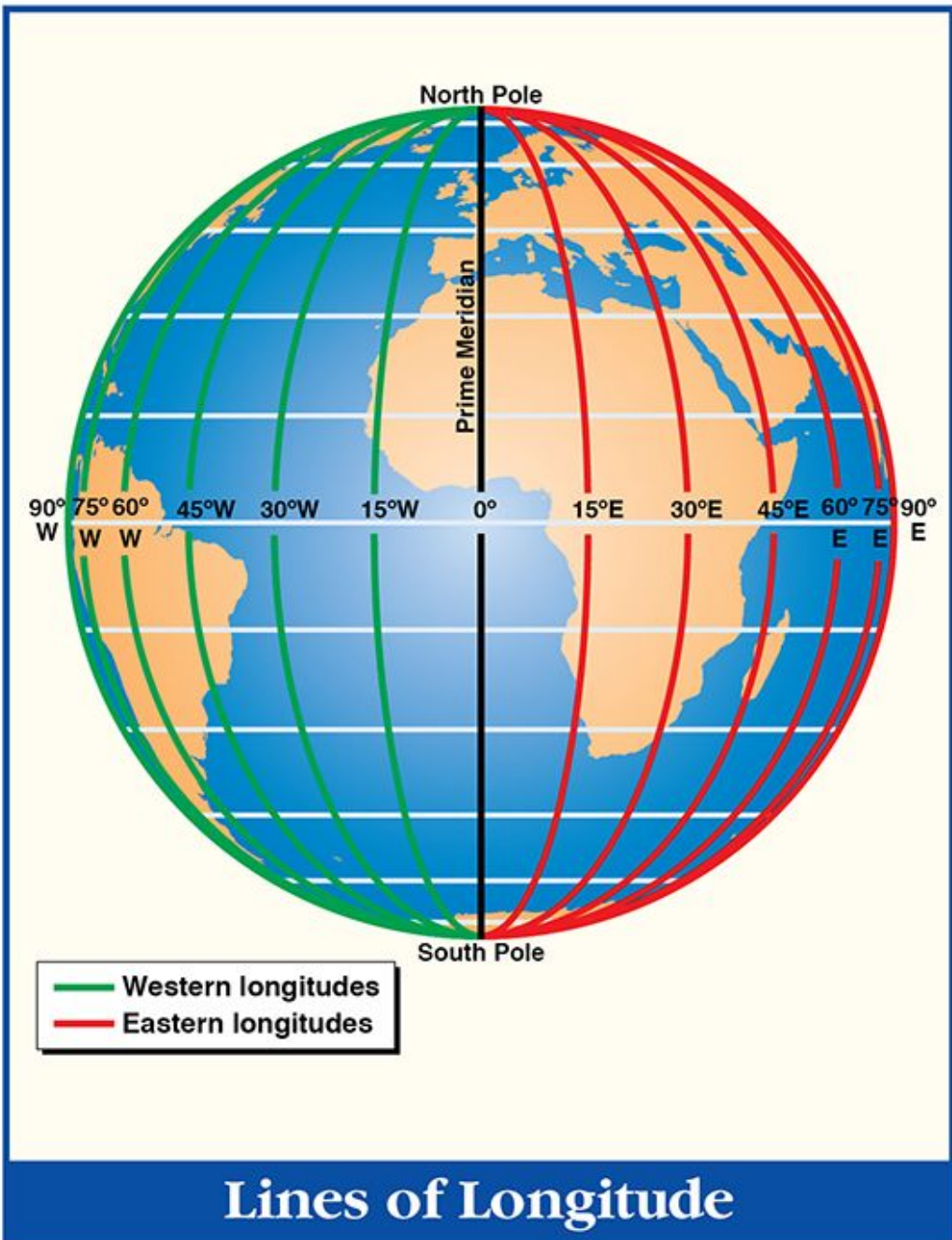
Using a Compass Rose

Use the compass rose and the map. Write a directional word in each sentence.



1. North America is _____ of South America.
2. Australia is _____ of Africa.
3. Antarctica is _____ of Africa.
4. Europe is _____ of Asia.
5. The Arctic Ocean is _____ of the Atlantic Ocean.







UNITED STATES

NATIONAL GEOGRAPHIC

education 

Copyright © 2009 National Geographic Society, Washington, D.C.

Earth's Grid System

Use the map below to answer the following questions. Write a letter on each blank. Then use the numbers below the blanks to solve the riddle.

1. Which city is located near 45° N, 108° W?

1 2 3 4 5 6 7 8

2. Which city is located near 40° N, 89° W?

9 10 11 12 13 14 15 16 17 18 19

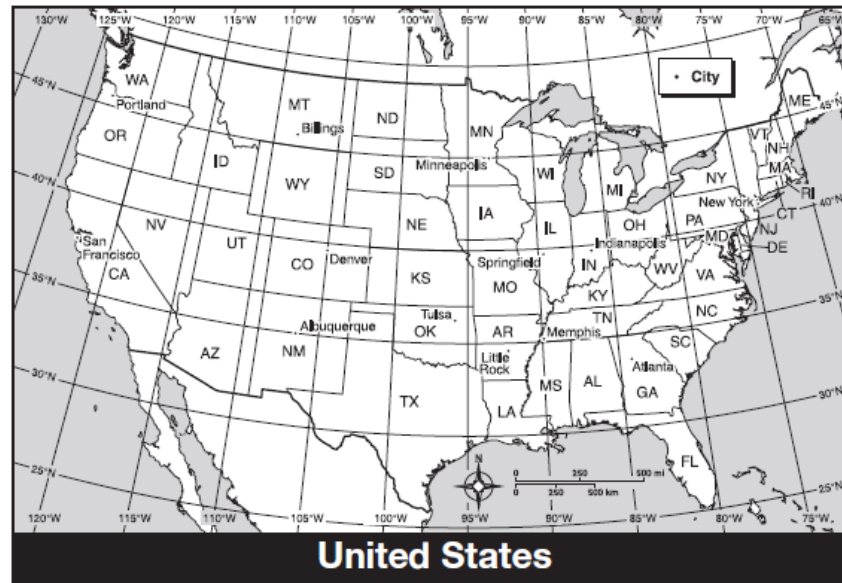
3. Which city is located near 33° N, 84° W?

20 21 22 23 24 25 26

4. How did the geography teacher say goodbye to his class?

“Have a _____ day!”

14 11 5 19





A Summer Day

Read the brief passage below. Find the locations in question 1 using a map of the United States. Use the clues in the passage and the locations to solve the puzzle. Use atlases to help in identifying the state referred to in the passage.

It was a great summer day! The air was cool but felt warm on my back as my father and I loaded firewood onto the pickup truck. There was some maple, pine, and oak, but most of the wood was white birch. After loading the truck we drove home on the dirt road that led out of the woods.

It is my job to stack the firewood neatly in the shed next to our corn silos. It's also my responsibility to make sure that our herd of guernseys is properly fed. I am going to go fishing in our pond after I finish my chores. That's my favorite part of a summer day!

1. In what states are the following coordinates found?
 - a. 33° N latitude, 112° W longitude. Name the state. _____
 - b. 47° N latitude, 105° W longitude. Name the state. _____
 - c. 44° N latitude, 89° W longitude. Name the state. _____
 - d. 28° N latitude, 82° W longitude. Name the state. _____



UNITED STATES

Physical Map of the United States



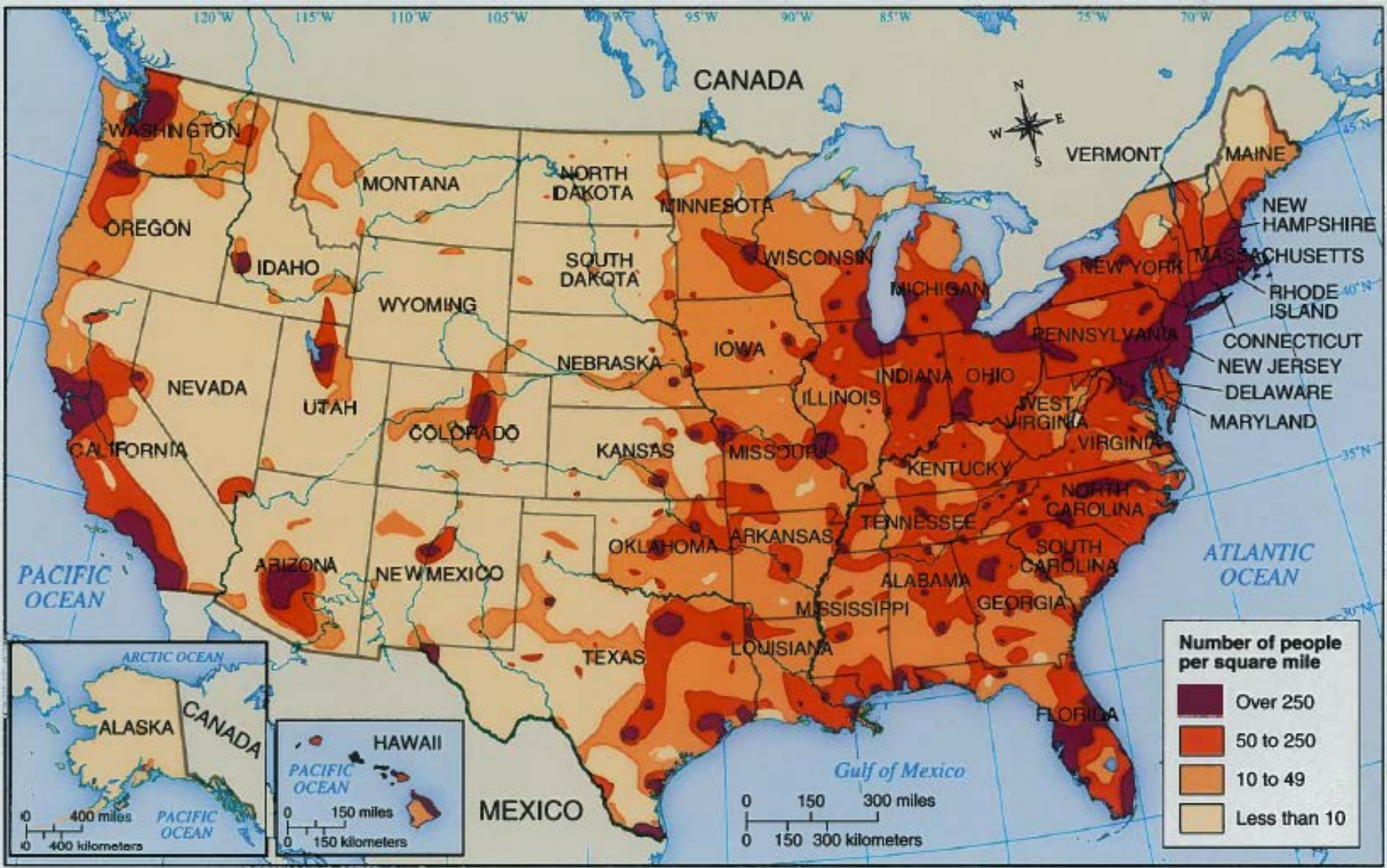
Elevation Map of the United States



Annual Rainfall Map of the United States



Population Density of the United States



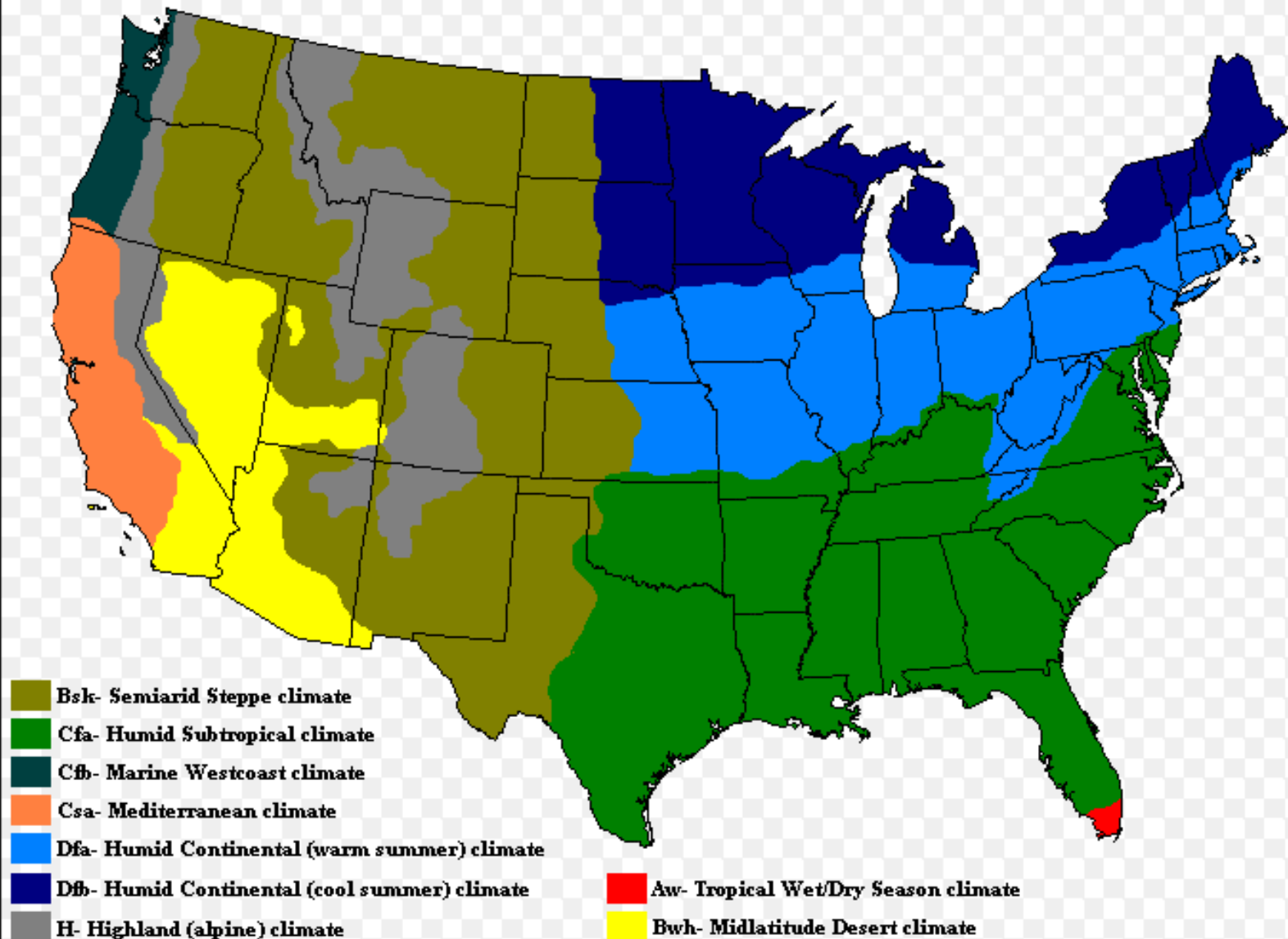


TOUR THE
STATES

A hand-drawn graphic with a patriotic theme. The text "TOUR THE STATES" is written in a bubbly, outlined font. "TOUR THE" is in blue, and "STATES" is in red. The text is set against a white background with a blue and white striped border at the bottom. The graphic is decorated with blue and white stars and stripes, giving it a festive, American flag-like appearance.



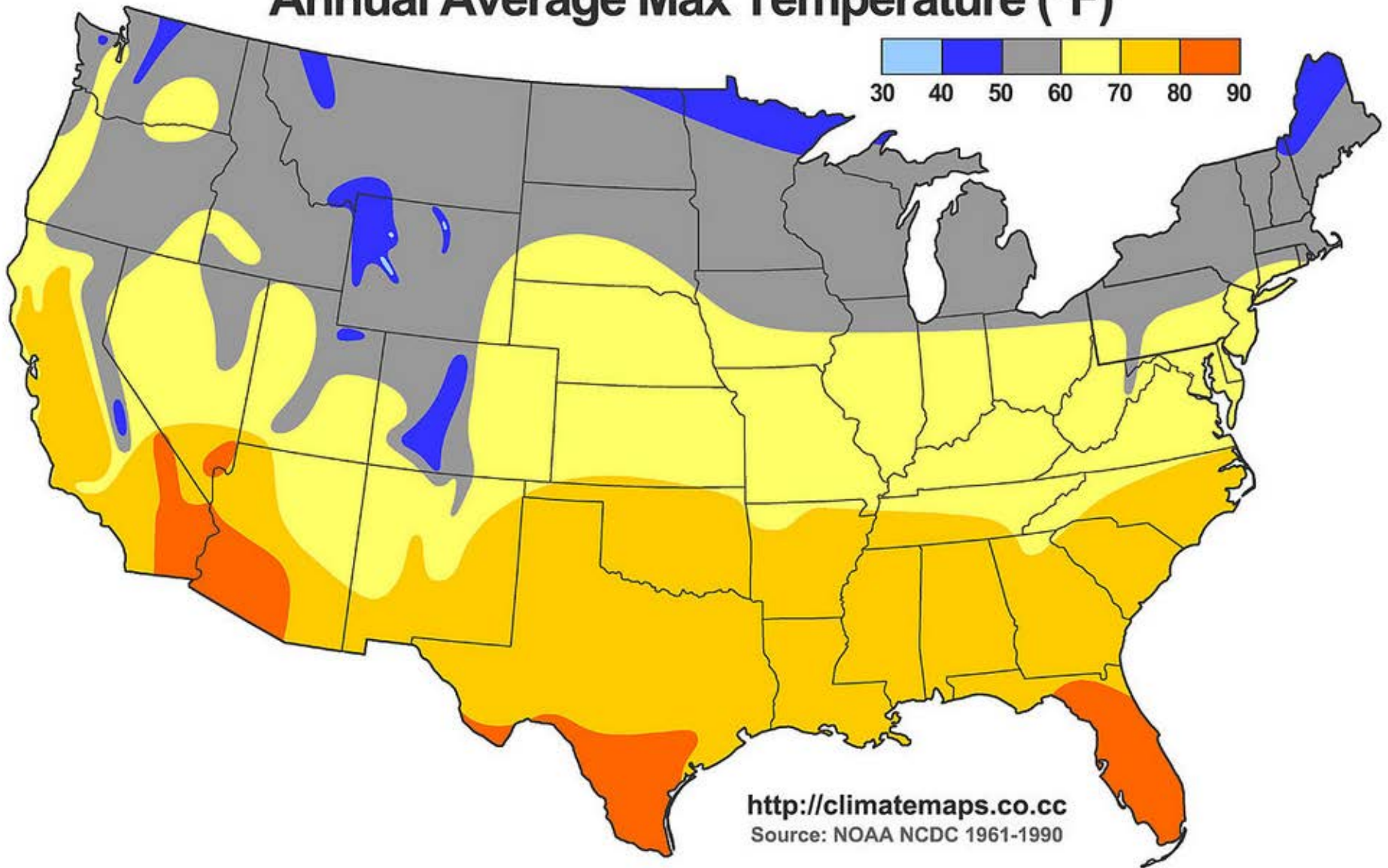
Climate Zones of the Continental United States



Landforms of the United States



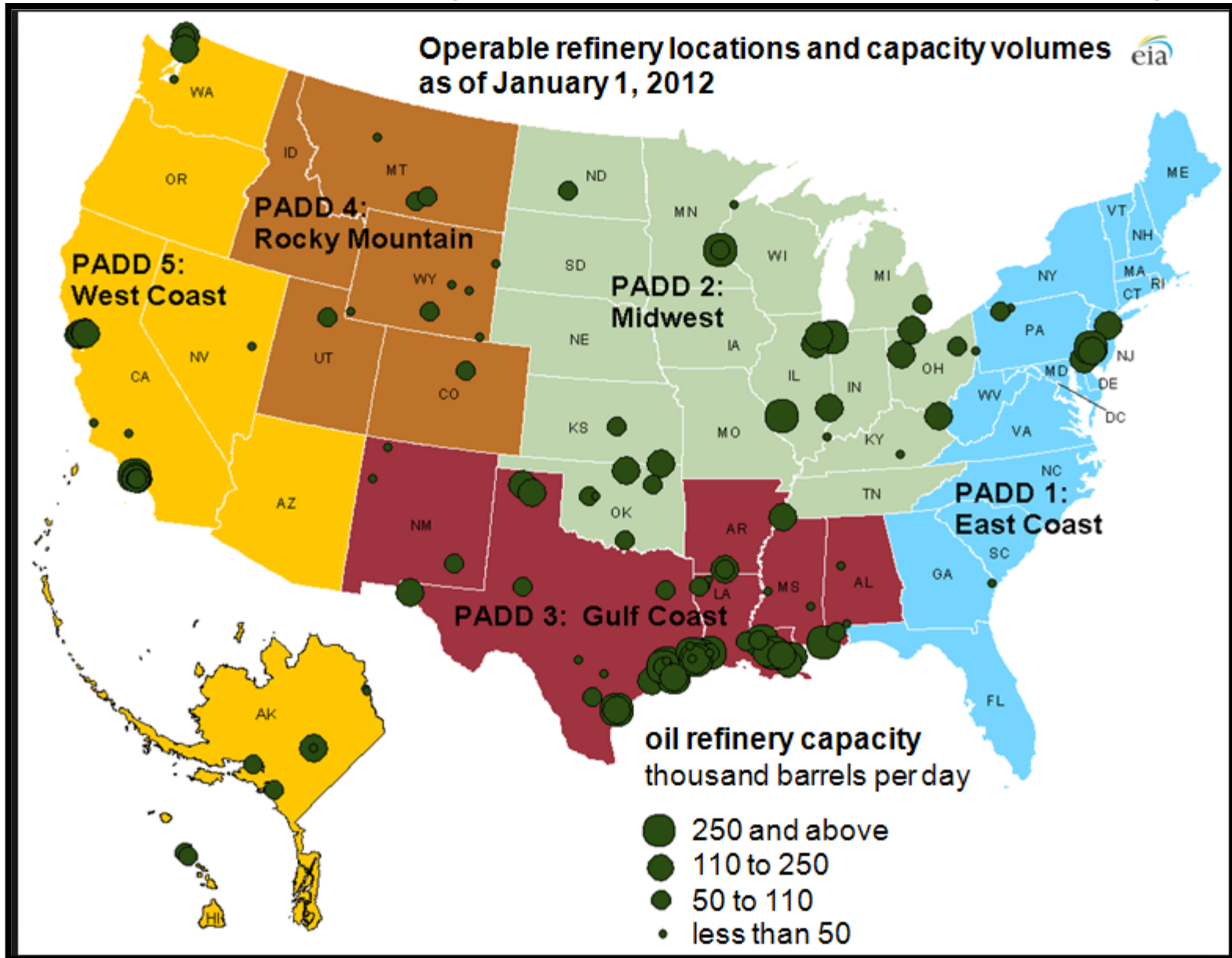
Annual Average Max Temperature (°F)



<http://climatemaps.co.cc>

Source: NOAA NCDC 1961-1990

Oil Refinery United States Map



Vegetation Map of the United States

